





BERWICK TOWNSHIP







Adams County, Pennsylvania

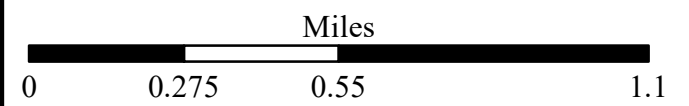
Legend

-  County Boundary
-  Municipal Boundary

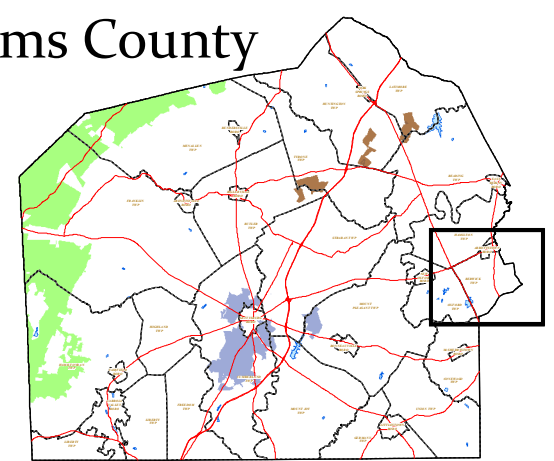
-  **OXFORD** Borough
-  **BUTLER** Township
-  **ASPERS** Village
-  **HIDDEN PINES** Development & MHP

-  Major Road
-  Street
-  Alley
-  Address Range
-  Railroad

-  Fire Station
-  Municipal Building
-  Police Station
-  School Building
-  Water Body
-  Stream



Adams County



Data Source:
ACOPD - GIS Division

Prepared By:
ACOPD - GIS Division | AP | April 2022

This map is for illustration purposes only. Adams County Office of Planning & Development does not assume any responsibility for the information presented on this map.

YORK COUNTY

