






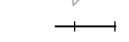

FREEDOM TOWNSHIP





Adams County, Pennsylvania



Legend

-  County Boundary
-  Municipal Boundary

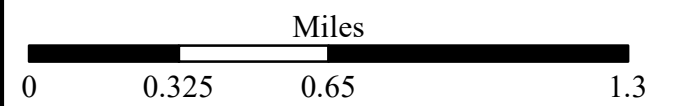
-  OXFORD Borough
-  BUTLER Township
-  ASPERS Village
-  HIDDEN PINES Development & MHP

-  Major Road
-  Street
-  Alley
-  Address Range
-  Railroad

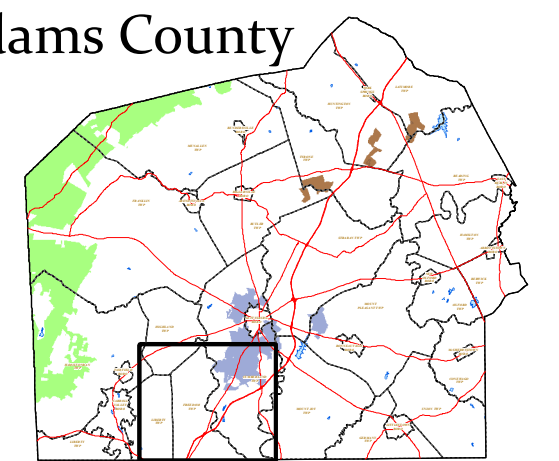
-  Fire Station
-  Municipal Building
-  Police Station
-  School Building

-  Water Body
-  Stream

-  Gettysburg National Military Park



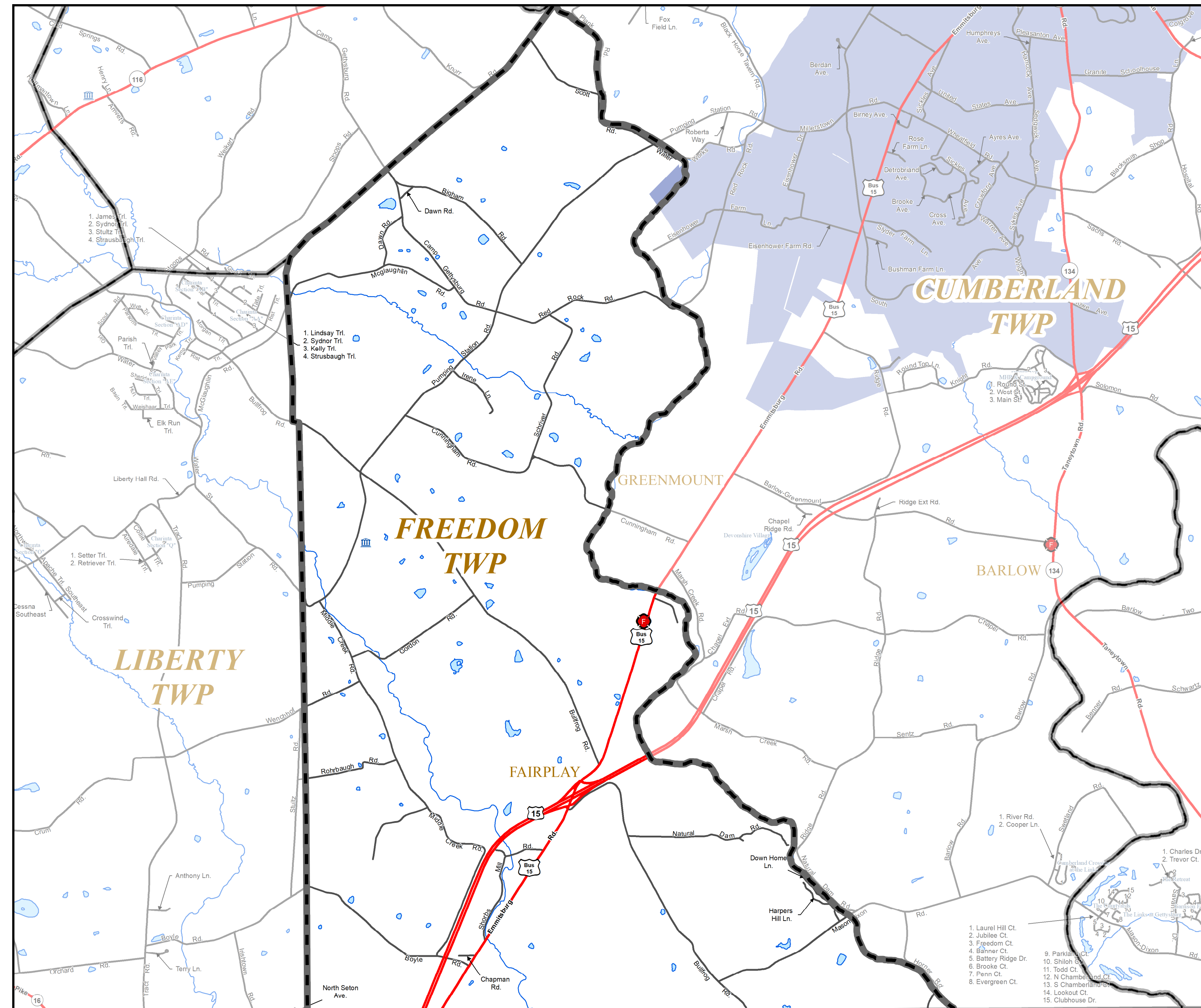
Adams County



Data Source:
ACOPD - GIS Division

Prepared By:
ACOPD - GIS Division | AP | April 2022

This map is for illustration purposes only. Adams County Office of Planning & Development does not assume any responsibility for the information presented on this map.



CUMBERLAND TWP

FREEDOM TWP

LIBERTY TWP

FAIRPLAY

GREENMOUNT

BARLOW

1. James Trl.
2. Sydnor Trl.
3. Stultz Trl.
4. Strusbaugh Trl.

1. Lindsay Trl.
2. Sydnor Trl.
3. Kelly Trl.
4. Strusbaugh Trl.

1. Setter Trl.
2. Retriever Trl.

1. Laurel Hill Ct.
2. Jubilee Ct.
3. Freedom Ct.
4. Banner Ct.
5. Battery Ridge Dr.
6. Brooke Ct.
7. Penn Ct.
8. Evergreen Ct.

9. Parkland Ct.
10. Shiloh Ct.
11. Todd Ct.
12. N Chamberland Ct.
13. S Chamberland Ct.
14. Lookout Ct.
15. Clubhouse Dr.

1. River Rd.
2. Cooper Ln.

1. Charles Dr.
2. Trevor Ct.