






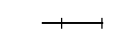
McSHERRYSTOWN BOROUGH





Adams County, Pennsylvania



Legend

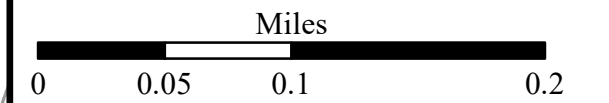

-  County Boundary
-  Municipal Boundary

-  OXFORD Borough
-  BUTLER Township
-  ASPERS Village
-  HIDDEN PINES Development & MHP

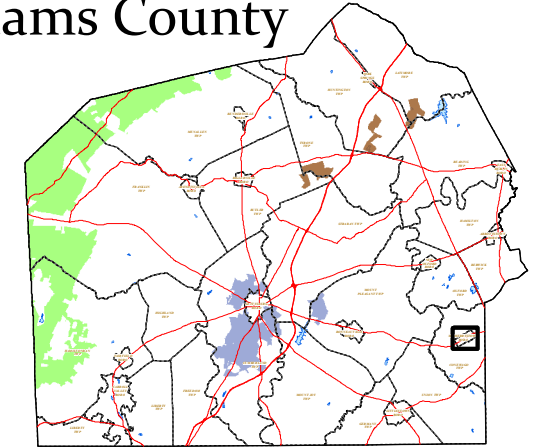
-  Major Road
-  Street
-  Alley
-  Railroad

-  Fire Station
-  Municipal Building
-  Police Station
-  School Building

-  Water Body
-  Stream



Adams County



Data Source:
ACOPD - GIS Division

Prepared By:
ACOPD - GIS Division | AP | April 2022

This map is for illustration purposes only. Adams County Office of Planning & Development does not assume any responsibility for the information presented on this map.

1. LYNN CT
2. N FIFTH ST
3. E ALY
4. SPRUCE ST
5. SAND HILL ALY
6. RIDGE AVE
7. ERIC AVE
8. WASHINGTON ST
9. WASHINGTON ST

1. A ALY
2. B ALY
3. FIRST ST
5. C ALY
6. D ALY

