








FAIRFIELD BOROUGH





Adams County, Pennsylvania



Legend


-  County Boundary
-  Municipal Boundary

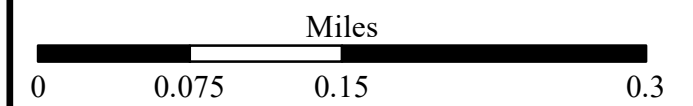
- OXFORD** Borough
- BUTLER** Township
- ASPERS** Village
- HIDDEN PINES** Development & MHP

-  Major Road
-  Street
-  Alley
-  Address Range
-  Railroad

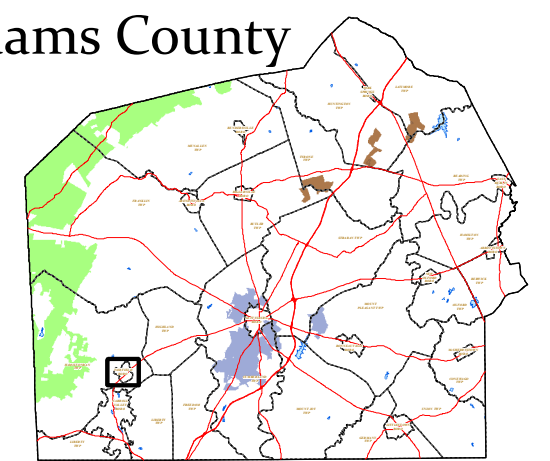
-  Fire Station
-  Municipal Building
-  Police Station
-  School Building

-  Water Body
-  Stream

-  Michaux State Forest



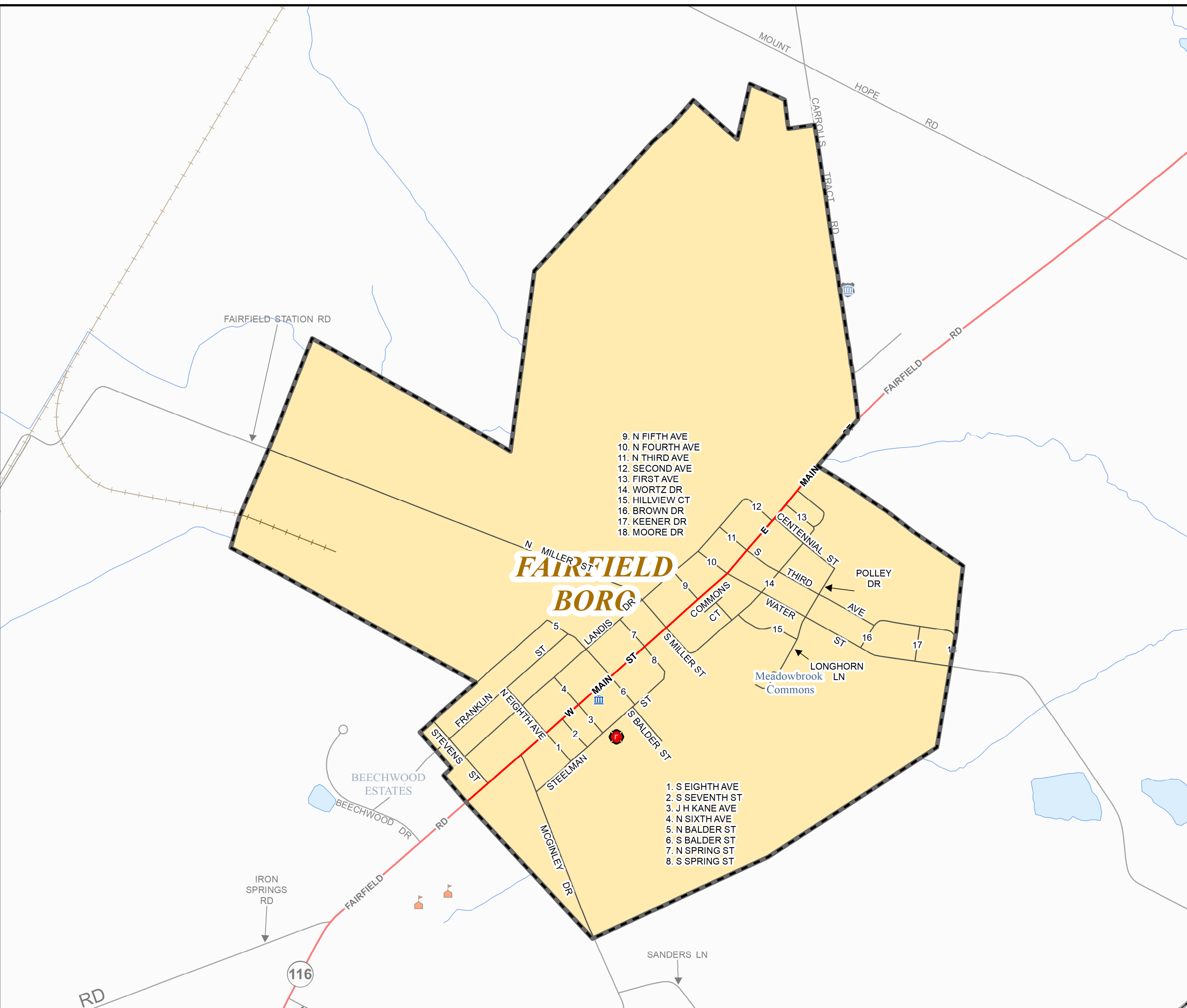
Adams County



Data Source:
ACOPD - GIS Division

Prepared By:
ACOPD - GIS Division | AP | April 2022

This map is for illustration purposes only. Adams County Office of Planning & Development does not assume any responsibility for the information presented on this map.



- 9. N FIFTH AVE
- 10. N FOURTH AVE
- 11. N THIRD AVE
- 12. SECOND AVE
- 13. FIRST AVE
- 14. WORTZ DR
- 15. HILLVIEW CT
- 16. BROWN DR
- 17. KEENER DR
- 18. MOORE DR

- 1. S EIGHTH AVE
- 2. S SEVENTH ST
- 3. J H KANE AVE
- 4. N SIXTH AVE
- 5. N BALDER ST
- 6. S BALDER ST
- 7. N SPRING ST
- 8. S SPRING ST