

HIGHLAND TOWNSHIP

Adams County, Pennsylvania

Legend

- County Boundary
- Municipal Boundary



- OXFORD Borough
- BUTLER Township
- ASPERS Village
- HIDDEN PINES Development & MHP

- Major Road
- Street
- Alley
- Address Range
- Railroad

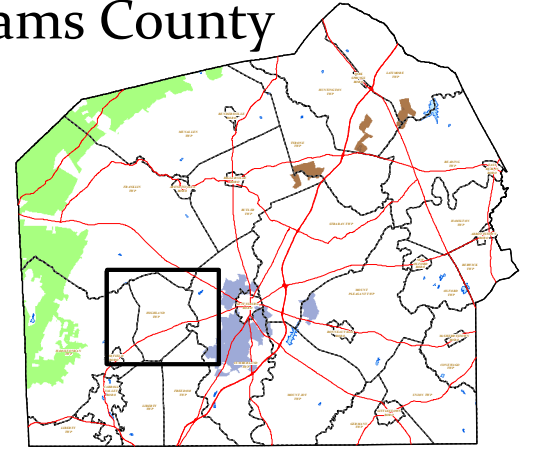
- Fire Station
- Municipal Building
- Police Station
- School Building

- Water Body
- Stream

Gettysburg National Military Park



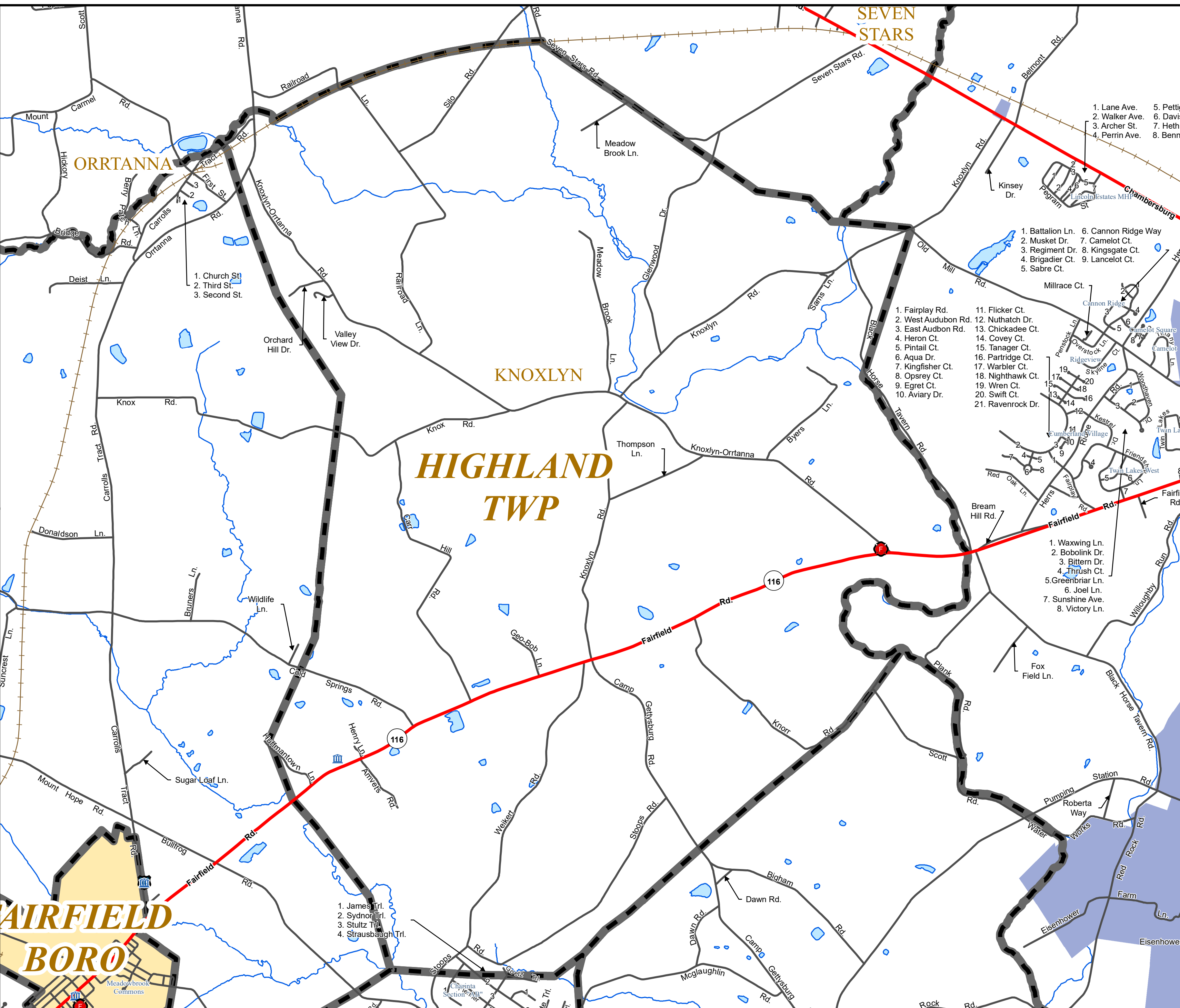
Adams County



Data Source:
ACOPD - GIS Division

Prepared By:
ACOPD - GIS Division | AP | April 2022

This map is for illustration purposes only. Adams County Office of Planning & Development does not assume any responsibility for the information presented on this map.



AIRFIELD BORO

- 1. James Trl.
- 2. Sydnor Trl.
- 3. Stultz Trl.
- 4. Strausbaugh Trl.

- 1. Church St.
- 2. Third St.
- 3. Second St.

- 1. Wildlife Ln.

- 1. James Trl.
- 2. Sydnor Trl.
- 3. Stultz Trl.
- 4. Strausbaugh Trl.

- 1. Lane Ave.
- 2. Walker Ave.
- 3. Archer St.
- 4. Perrin Ave.

- 5. Pettigrew
- 6. Davis
- 7. Heth
- 8. Bennin

- 1. Battalion Ln.
- 2. Musket Dr.
- 3. Regiment Dr.
- 4. Brigadier Ct.
- 5. Sabre Ct.

- 6. Cannon Ridge Way
- 7. Camelot Ct.
- 8. Kingsgate Ct.
- 9. Lancelot Ct.

- 1. Fairplay Rd.
- 2. West Audubon Rd.
- 3. East Audubon Rd.
- 4. Heron Ct.
- 5. Pintail Ct.
- 6. Aqua Dr.
- 7. Kingfisher Ct.
- 8. Opsrey Ct.
- 9. Egret Ct.
- 10. Aviary Dr.

- 11. Flicker Ct.
- 12. Nuthatch Dr.
- 13. Chickadee Ct.
- 14. Covey Ct.
- 15. Tanager Ct.
- 16. Partridge Ct.
- 17. Warbler Ct.
- 18. Nighthawk Ct.
- 19. Wren Ct.
- 20. Swift Ct.
- 21. Ravenrock Dr.

- 1. Waxwing Ln.
- 2. Bobolink Dr.
- 3. Bittern Dr.
- 4. Thrush Ct.
- 5. Greenbriar Ln.
- 6. Joel Ln.
- 7. Sunshine Ave.
- 8. Victory Ln.

- 1. James Trl.
- 2. Sydnor Trl.
- 3. Stultz Trl.
- 4. Strausbaugh Trl.