



# HUNTINGTON TOWNSHIP

Adams County, Pennsylvania




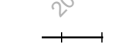

CUMBERLAND COUNTY





YORK COUNTY



## Legend

-  County Boundary
-  Municipal Boundary

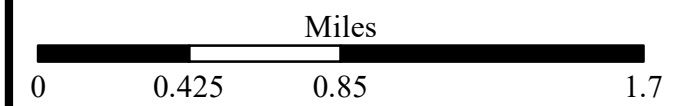
-  **OXFORD** Borough
-  **BUTLER** Township
-  **ASPERS** Village
-  **HIDDEN PINES** Development & MHP

-  Major Road
-  Street
-  Alley
-  Address Range
-  Railroad

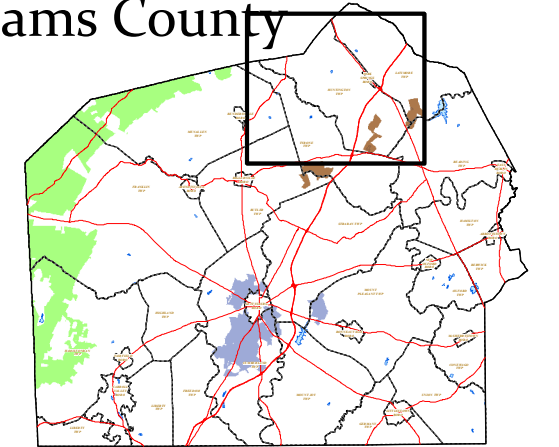
-  Fire Station
-  Municipal Building
-  Police Station
-  School Building

-  Water Body
-  Stream

-  Pa. State Game Lands, No. 249-270



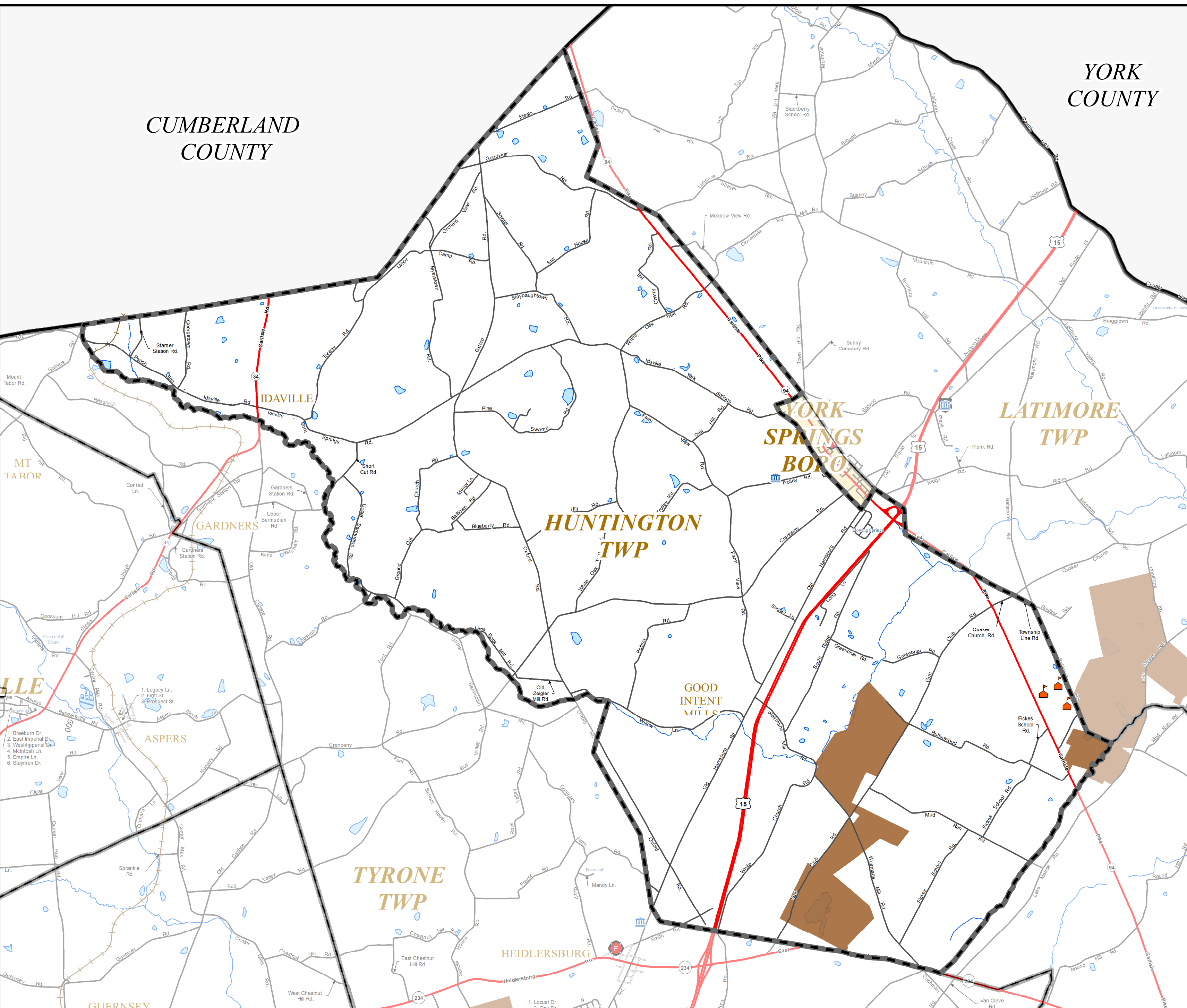
## Adams County



Data Source:  
ACOPD - GIS Division

Prepared By:  
ACOPD - GIS Division | AP | April 2022

This map is for illustration purposes only. Adams County Office of Planning & Development does not assume any responsibility for the information presented on this map.



MT TAROR

LLE

1. Braeburn Dr.
2. East Imperial Dr.
3. West Imperial Dr.
4. McIntosh Ln.
5. Empire Ln.
6. Staymen Dr.

GUERNSEY

1. Locust Dr.
2. Oak Dr.
3. Cherry Dr.