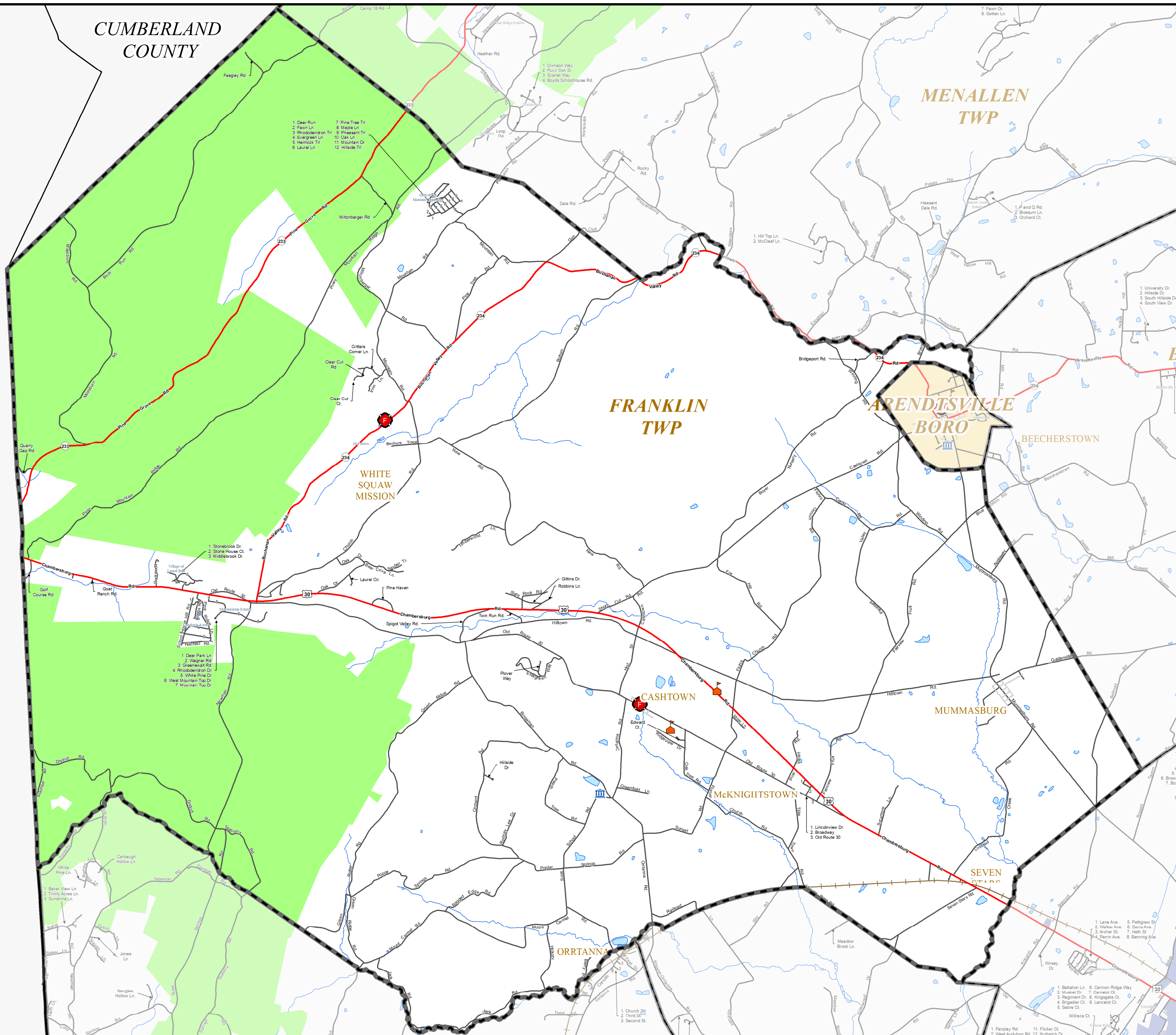
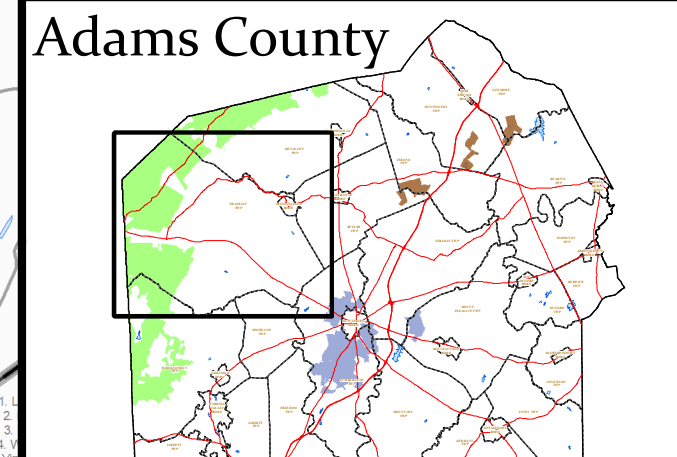
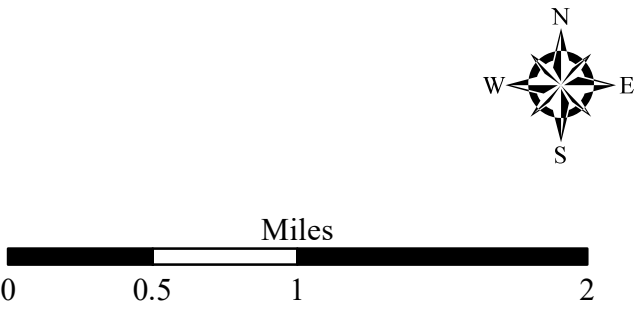


FRANKLIN TOWNSHIP

Adams County, Pennsylvania



- ### Legend
- County Boundary
 - Municipal Boundary
 - OXFORD** Borough
 - BUTLER** Township
 - ASPERS** Village
 - HIDDEN PINES Development & MHP
 - Major Road
 - Street
 - Alley
 - Address Range
 - Railroad
 - Fire Station
 - Municipal Building
 - Police Station
 - School Building
 - Water Body
 - Stream
 - Michaux State Forest
 - Gettysburg National Military Park



Data Source:
ACOPD - GIS Division

Prepared By:
ACOPD - GIS Division | AP | April 2022

This map is for illustration purposes only. Adams County Office of Planning & Development does not assume any responsibility for the information presented on this map.

FRANKLIN COUNTY

CUMBERLAND COUNTY

MENALLEN TWP

FRANKLIN TWP

ARENDSVILLE BORO

BEECHERSTOWN

MUMMASBURG

McKNIGHTSTOWN

SEVEN SPRINGS

ORRTANNA

WHITE SQUAW MISSION

CASHTOWN

- 1. Deer Run
- 2. Fawn Ln
- 3. Rhododendron Tr
- 4. Evergreen Ln
- 5. Hemlock Tr
- 6. Laurel Ln
- 7. Pine Tree Tr
- 8. Maple Ln
- 9. Pinesam Tr
- 10. Oak Ln
- 11. Mountain Dr
- 12. Hillside Tr

- 1. Stonebrook Dr
- 2. Stone House Ct
- 3. Maplebrook Dr

- 1. Deer Park Ln
- 2. Wagner Rd
- 3. Greenleaf Rd
- 4. Rhododendron Dr
- 5. White Pine Ct
- 6. West Mountain Top Dr
- 7. Mountain Top Dr

- 1. Baker View Ln
- 2. Trinity Acres Ln
- 3. Sunning Ln

- 1. Lane Ave
- 2. Walker Ave
- 3. Archer St
- 4. Fern Ave
- 5. Benning Ave
- 6. Patton Rd
- 7. Davis Ave
- 8. Benning Ave

- 1. Battalion Ln
- 2. Musket Dr
- 3. Regiment Ct
- 4. Brigadier Ct
- 5. Squire Ct
- 6. Cannon Ridge Way
- 7. General Ct
- 8. Kingsgate Ct
- 9. Lancelot Ct
- 10. Mitrace Ct
- 11. Flicker Ct
- 12. Hillbark Dr

- 1. Church St
- 2. Third St
- 3. Second St

- 1. Fairplay Rd
- 2. Wood Ridge Rd
- 11. Flicker Ct
- 12. Hillbark Dr