






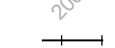

OXFORD TOWNSHIP





Adams County, Pennsylvania



Legend


-  County Boundary
-  Municipal Boundary

-  **OXFORD** Borough
-  **BUTLER** Township
-  **ASPERS** Village
-  **HIDDEN PINES** Development & MHP

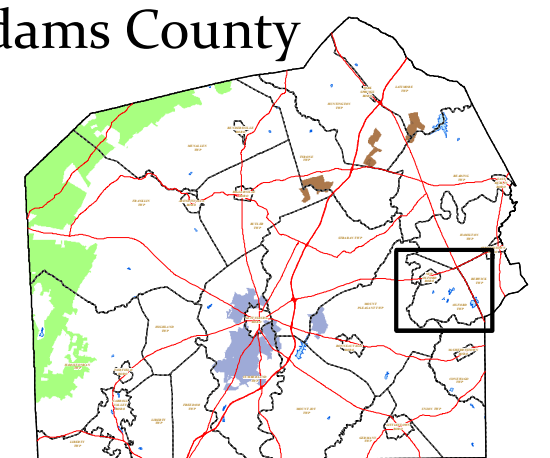
-  Major Road
-  Street
-  Alley
-  Address Range
-  Railroad

-  Fire Station
-  Municipal Building
-  Police Station
-  School Building

-  Water Body
-  Stream



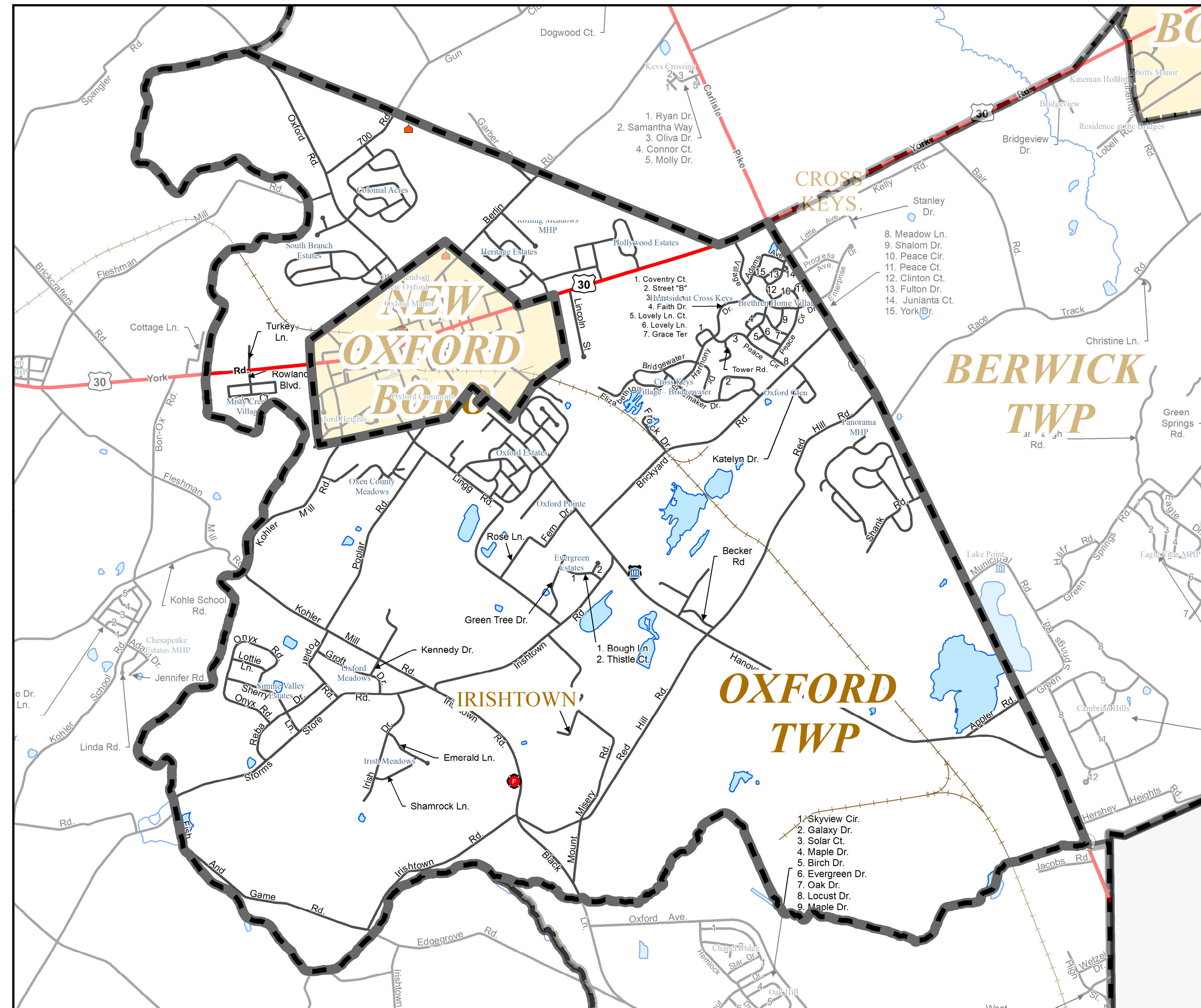
Adams County



Data Source:
ACOPD - GIS Division

Prepared By:
ACOPD - GIS Division | AP | April 2022

This map is for illustration purposes only. Adams County Office of Planning & Development does not assume any responsibility for the information presented on this map.



1. Ryan Dr.
2. Samantha Way
3. Oliva Dr.
4. Connor Ct.
5. Molly Dr.

1. Coventry Ct.
2. Street "B"
3. Fairside at Cross Keys
4. Faith Dr.
5. Lovely Ln. Ct.
6. Lovely Ln.
7. Grace Ter

8. Meadow Ln.
9. Shalom Dr.
10. Peace Cir.
11. Peace Ct.
12. Clinton Ct.
13. Fulton Dr.
14. Junianta Ct.
15. York Dr.

1. Bough Ln.
2. Thistle Ct.

1. Skyview Cir.
2. Galaxy Dr.
3. Solar Ct.
4. Maple Dr.
5. Birch Dr.
6. Evergreen Dr.
7. Oak Dr.
8. Locust Dr.
9. Maple Dr.